






FAROK T E S E A
(Forbidden Sea)


JAIMANIR



KELESTIA

G

North Polar Region





L
V
I
N
T
E
S
E
A

(Endless Sea)

A
G
Y
R
A

L
O
O
R
N



EMER

T E S E A

(lonely Sea)

L K A N E I
A R U S

(Barren Waters)


D O M U S I
(Shallow Ocean)

A A L T

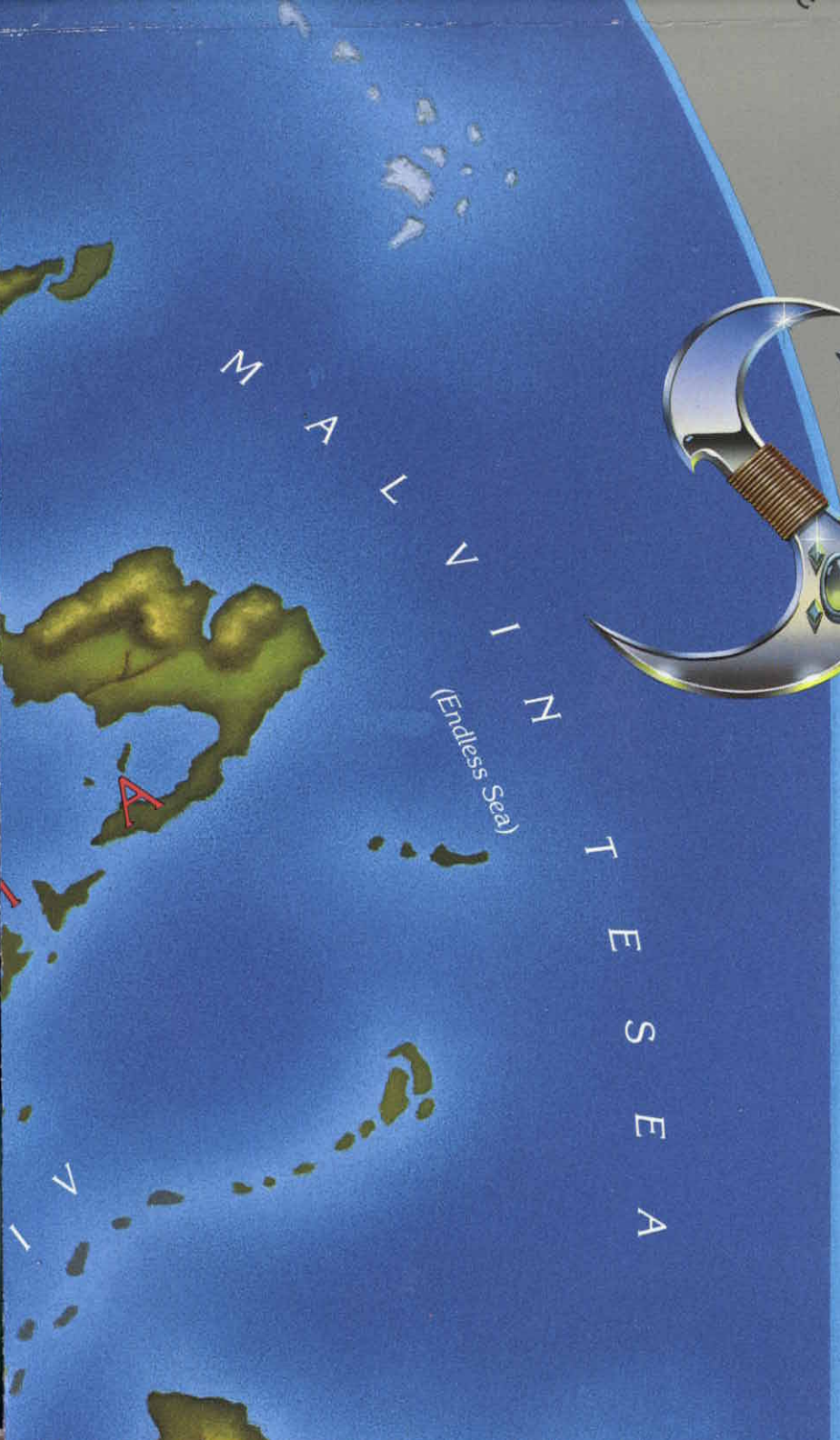
I Y X I A

P A L

D S U



r n H e m i s




Ghadoua World

Legend

-  Cool Fertile
-  Warm Fertile
-  Temperate Fertile
-  Desert
-  Plain/Semi-Arid






ROKTESEA
(Guardian Sea)

KEMM
(Class Ocean)

AIDUS
(Class Ocean)

FA





S I A S







G O B I Ö N

T A I R K E N Y

M U N D

(Broken Ocean



-  Mixed Land
-  River/Coast
-  Mountains (Volcano)
-  Glacier
-  Atolls/Reefs
-  Tundra

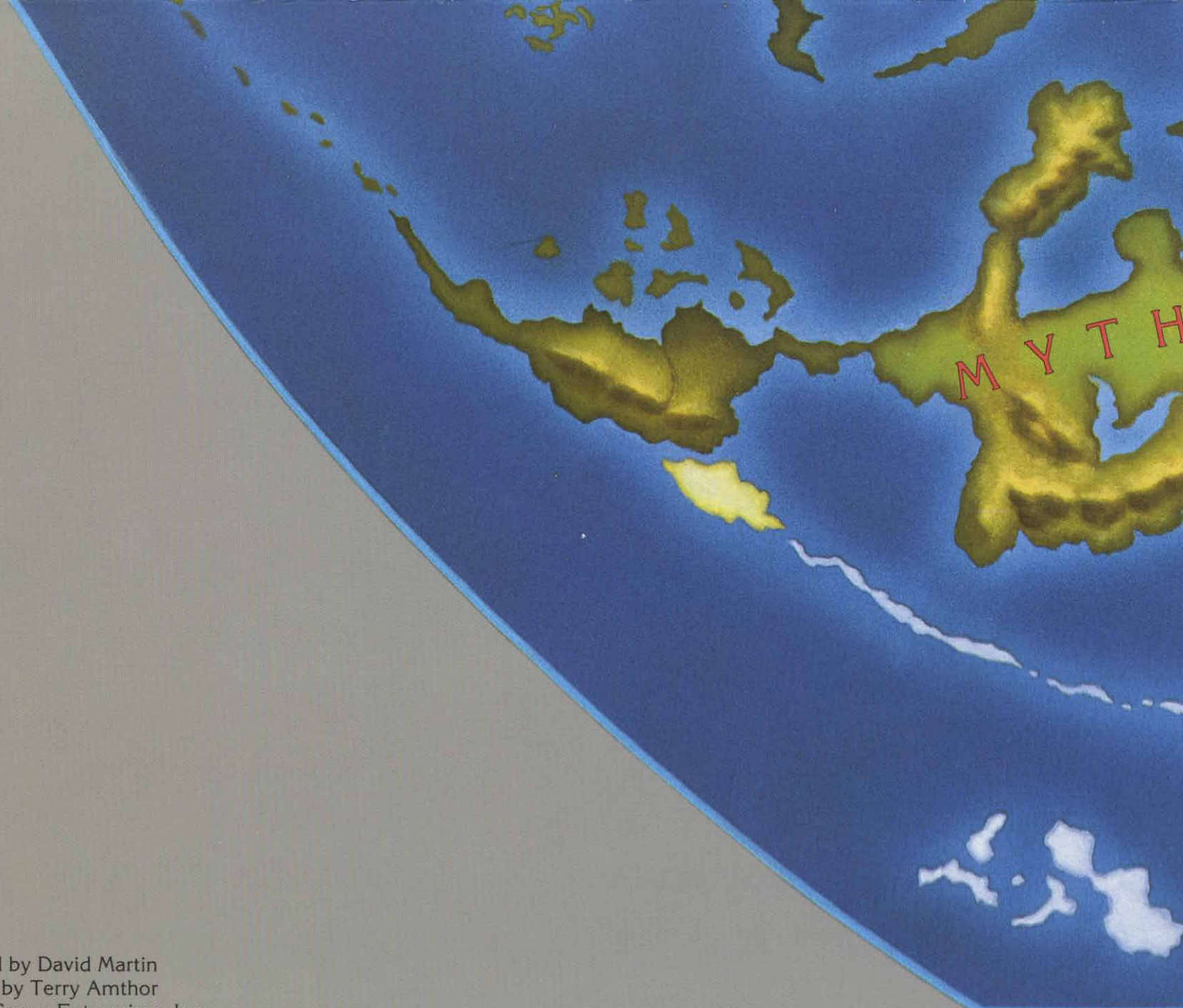
Scale

(1 inch = 333 miles)

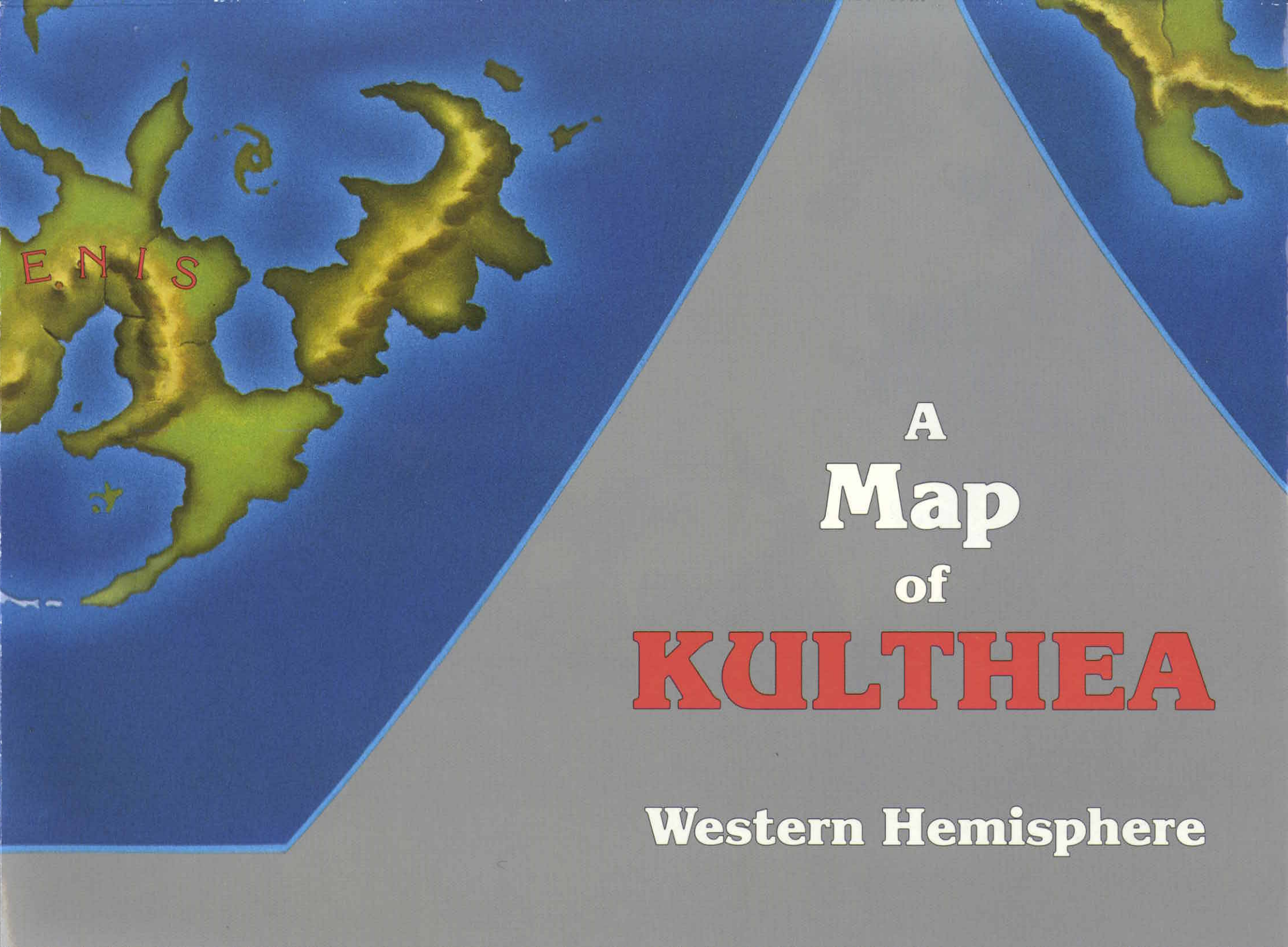


South Polar Region

n H e m i s



Map rendered by David Martin
World design by Terry Amthor
©1989 Iron Crown Enterprises, Inc.



ENIS

A
Map
of
KULTHEA

Western Hemisphere



K I S K A A A R U S
(Chilling Waters)



W
e
s
t
e
r
n

H
e
m
i
s
p
h
e
r
e

E
a
s
t
e
r
n

H
e
m
i
s
p
h
e
r
e